



Beaufort County Public Works
Stormwater Infrastructure
Project Summary

Project Summary: Mink Point Boulevard Channel #1

Activity: Routine/Preventive Maintenance

Duration: 07/16/18-08/16/18

Narrative Description of Project:

Project improved 2,008 L.F. of drainage system. Grubbed and cleared 314 L.F. of workshelf. Bush hogged 2,008 L.F. of channel. Cleaned out 1,270 L.F. of channel.

2019-500 / Mink Point Boulevard Channel #1	Labor Hours	Labor Cost	Equipment Cost	Material Cost	Contractor Cost	Indirect Labor	Total Cost
AUDIT / Audit Project	1.0	\$21.79	\$0.00	\$0.00	\$0.00	\$0.00	\$21.79
CBH / Channel- bushhogged	20.0	\$421.35	\$212.54	\$43.08	\$0.00	\$266.30	\$943.27
CCO / Channel - cleaned out	60.0	\$1,832.20	\$349.27	\$72.63	\$0.00	\$821.80	\$3,075.90
HAUL / Hauling	62.0	\$1,348.55	\$909.52	\$587.62	\$0.00	\$374.12	\$3,219.81
WGRSB / Workshelf- Grubbed	30.0	\$649.00	\$124.29	\$55.15	\$0.00	\$388.80	\$1,217.24
2019-500 / Mink Point Boulevard Channel #1 Sub Total	173.0	\$4,272.89	\$1,595.62	\$758.48	\$0.00	\$1,851.02	\$8,478.01
Grand Total	173.0	\$4,272.89	\$1,595.62	\$758.48	\$0.00	\$1,851.02	\$8,478.01

(No Pictures Available)

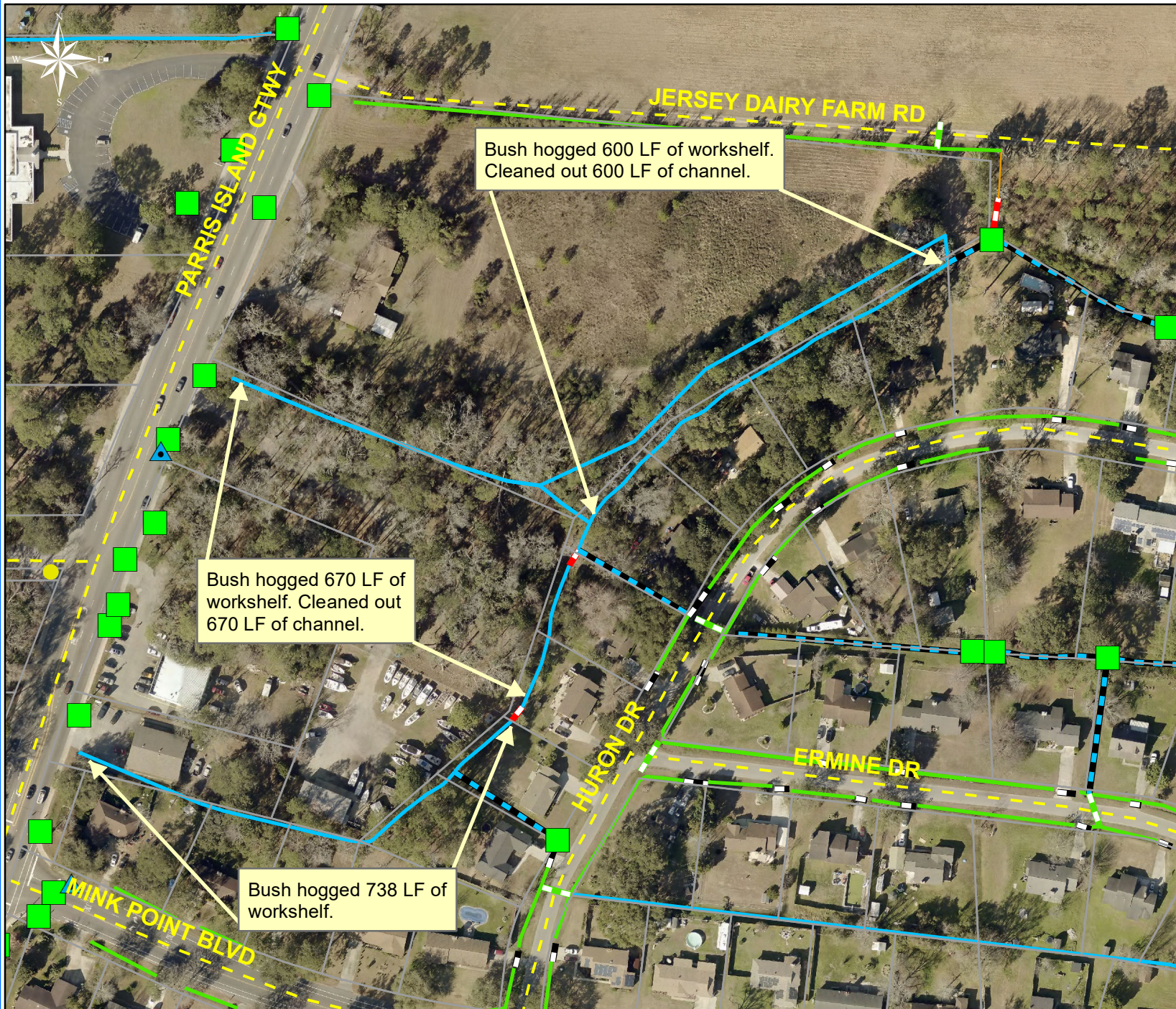
Project: Mink Point Boulevard Channel #1

Activity: Routine/ Preventive Maintenance

Project #: 2019-500














Township/SW Dist: Port Royal Island/9

Completed August 2018



Legend

Drainage Type

-  Access Pipe
-  Bleeder Pipe
-  Channel Pipe
-  Channel
-  Stream
-  Crossline Pipe
-  Driveway Pipe
-  Lateral
-  Lateral Pipe
-  River
-  Road Pipe
-  Roadside
-  Roadside Pipe



1 inch = 170 feet

Prepared By: BC Stormwater Management Utility

Date Print: 01/24/19

File: C:\project summaries map\Mink Point Boulevard Channel #1_2019-500

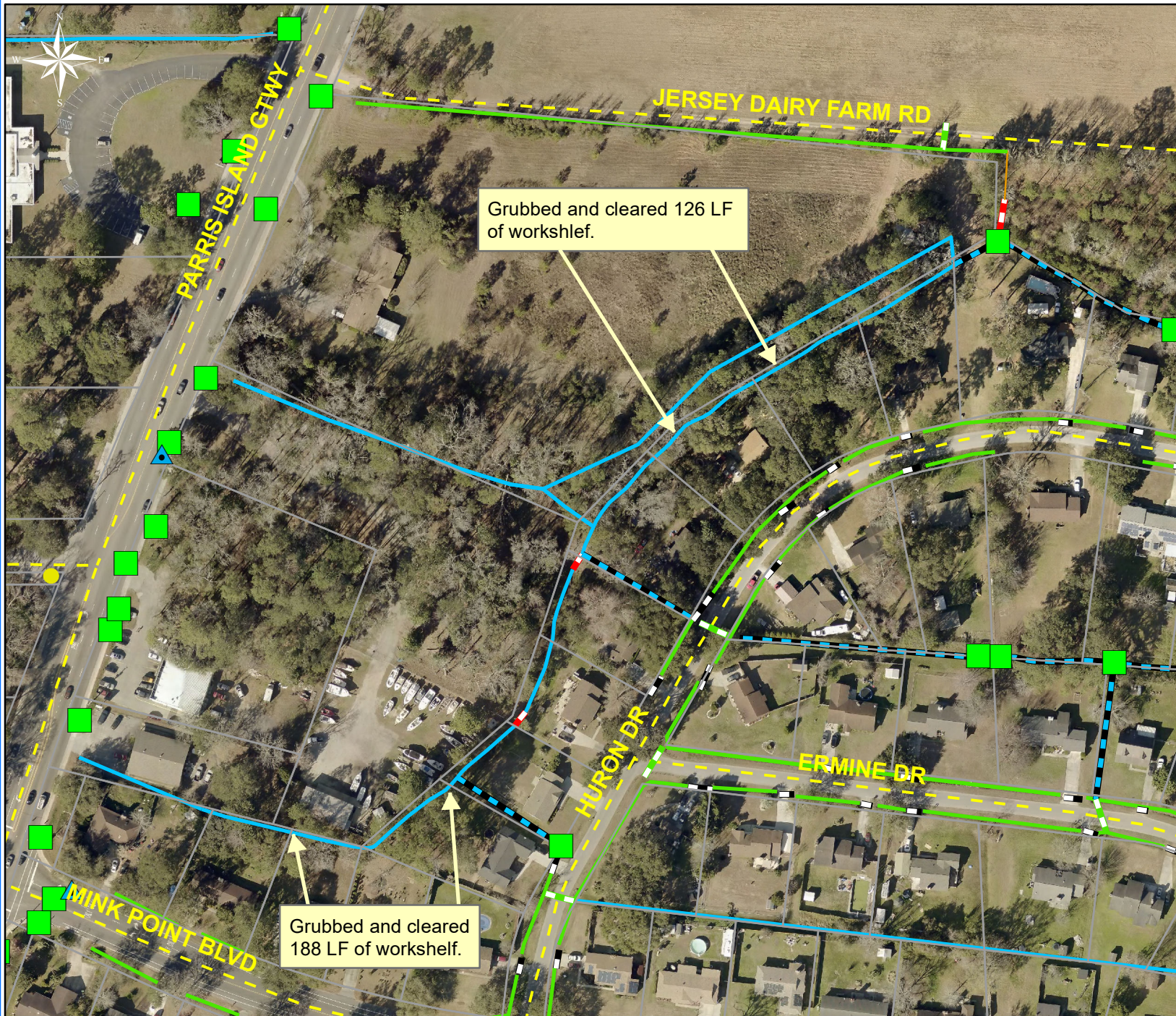
Project: Mink Point Boulevard Channel #2

Activity: Routine/ Preventive Maintenance

Project #: 2019-500














Township/SW Dist: Port Royal Island/9

Completed August 2018



Legend

Drainage Type

-  Access Pipe
-  Bleeder Pipe
-  Channel Pipe
-  Channel
-  Stream
-  Crossline Pipe
-  Driveway Pipe
-  Lateral
-  Lateral Pipe
-  River
-  Road Pipe
-  Roadside
-  Roadside Pipe



1 inch = 170 feet

Prepared By: BC Stormwater Management Utility

Date Print: 01/24/19

File: C:\project summaries map\Mink Point Boulevard Channel #2_2019-500